SUMMIT STATION GREENLAND OVERALL SITE PLAN AND SKIWAY LAYOUT

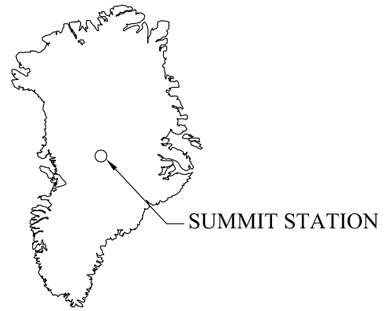

SUMMIT SKIWAY
200FT. WIDE (MARKER TO MARKER) x 16800FT. LONG
FROM 26 APPROACH
223° 24' 14" TRUE (2013)
261° 46' 23" GRID (2013)

N

0 1200 2400 3600

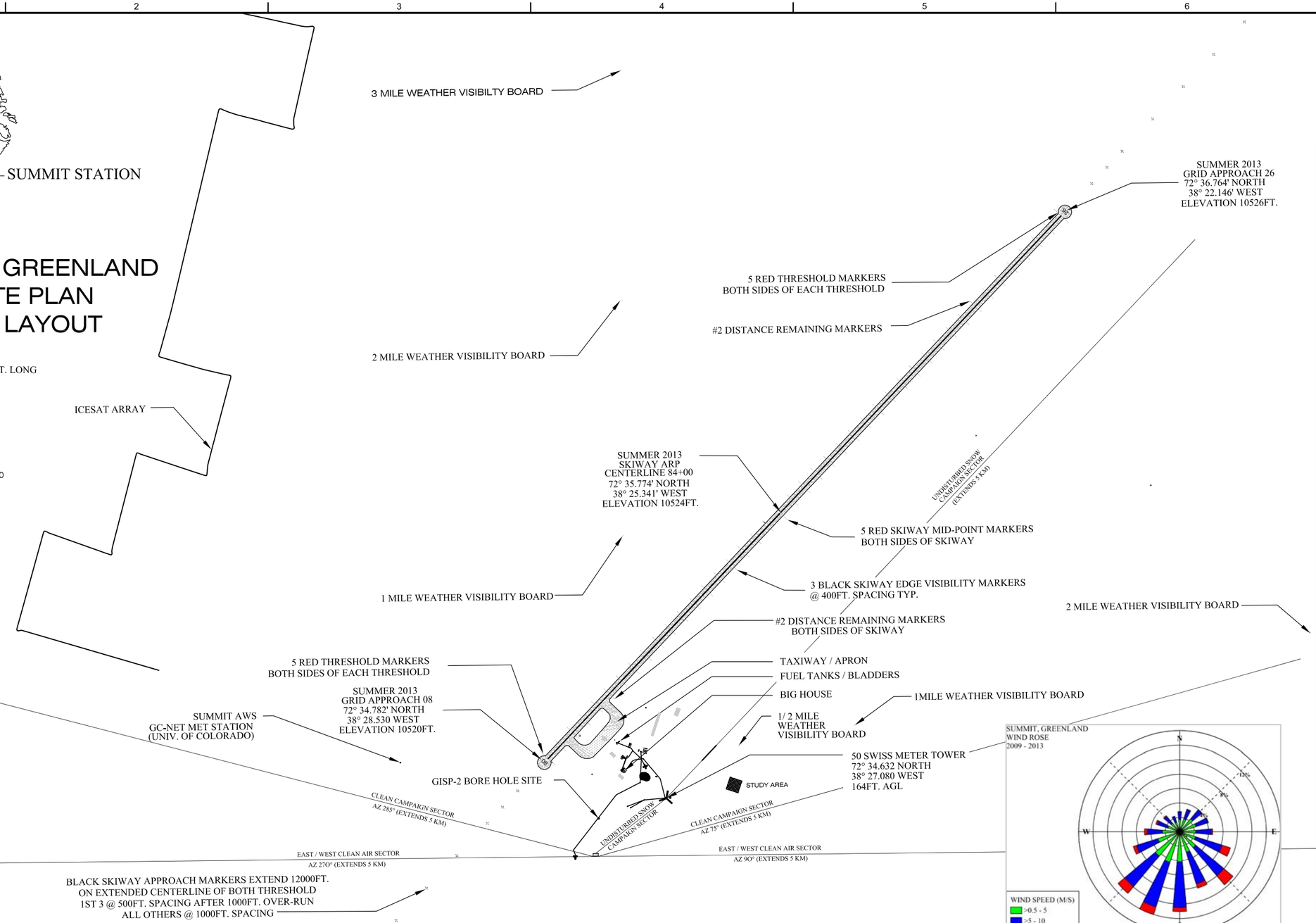

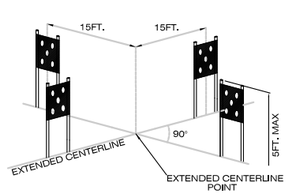

APPROACH MARKER LAYOUT

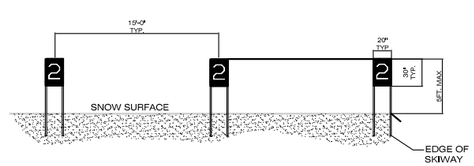

#2 DISTANCE REMAiNING BOARD LAYOUT

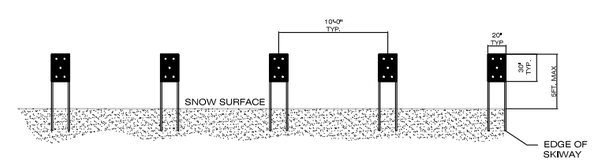

THRESHOLD AND MID-POINT MARKER LAYOUT

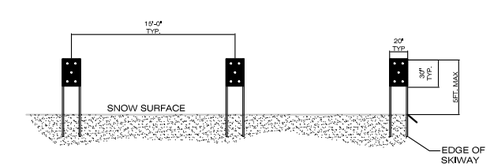

SKIWAY VISIBILITY / EDGE MARKER LAYOUT

NO.	DATE	DR	JCS	REVISION	CHK	APVD	BY	APVD
DSGN								J. SEVER

CH2M HILL POLAR SERVICES
9191 SOUTH JAMAICA ST.
ENGLEWOOD, CO. 80112 - 5946

NATIONAL SCIENCE FOUNDATION
OFFICE OF POLAR PROGRAMS
ARLINGTON, VIRGINIA
NSF CONTRACT - NSFDACS11C1675

CH2MHILL Polar Services

SUMMIT STATION, GREENLAND
SUMMIT STATION
OVERALL SITE PLAN

1" = 1200'
VERIFY SCALE
BAR IS ONE INCH ON ORIGINAL DRAWING.
0 1"

DATE	JUNE 2014
PROJ	468137
DWG	C-1
SHEET	1 OF 4

©CH2M HILL 2004. ALL RIGHTS RESERVED.
REUSE OF DOCUMENTS: THIS DOCUMENT, AND THE IDEAS AND DESIGNS INCORPORATED HEREIN, AS AN INSTRUMENT OF PROFESSIONAL SERVICE, IS THE PROPERTY OF CH2M HILL AND IS NOT TO BE USED, IN WHOLE OR IN PART, FOR ANY OTHER PROJECT WITHOUT THE WRITTEN AUTHORIZATION OF CH2MHILL.

468137-SMT-C1 Scanniello update.dwg June 12, 2014 - 1:10pm